PLAN Nº 910

FOR THE IMPROVEMENT OF D STREET

FROM THE SOUTH LINE OF RIALTO AVENUE

TO A LINE 312.17 FEET SOUTH THEREOF

CITY OF SAN BERNARDINO, CALIF.

October 1926

C.E. Johnson
City Engineer

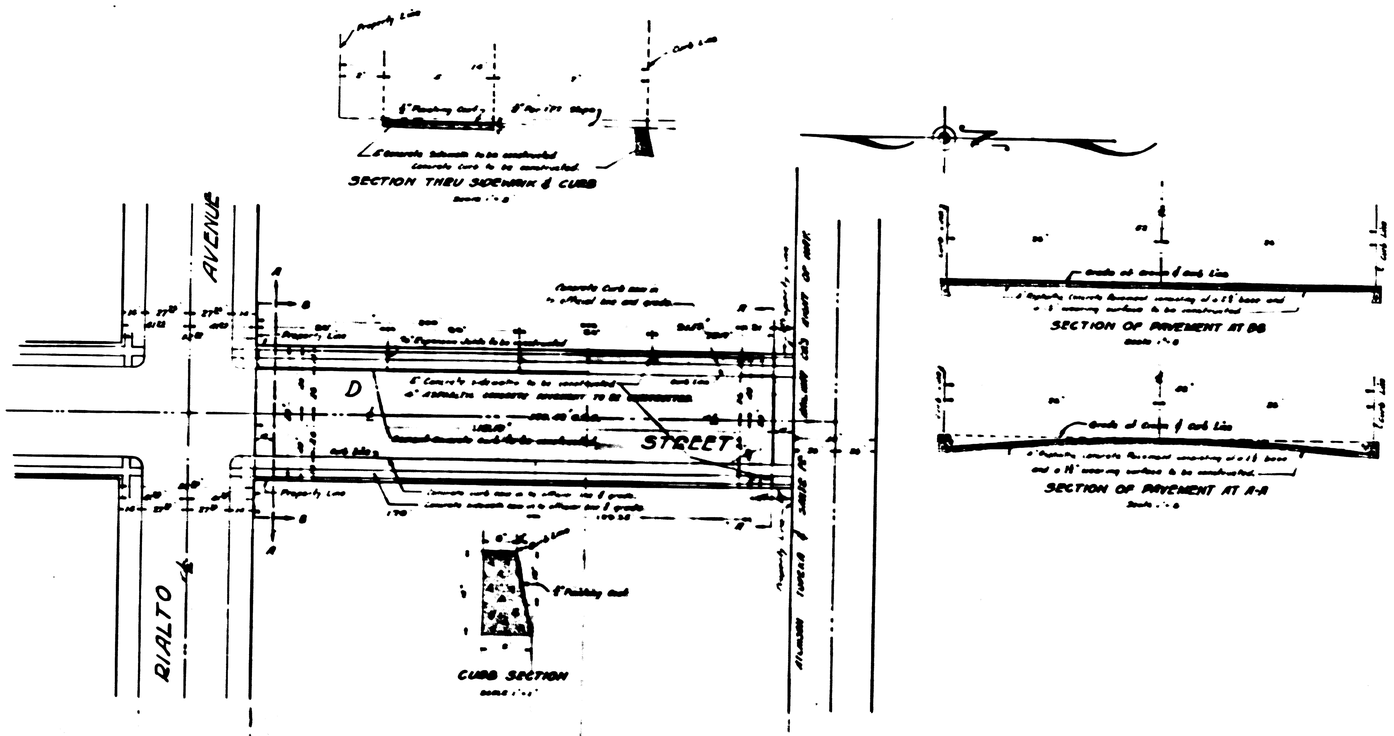

PLAN
SCALE 1" = 40'

LEGEND

"or in means inch or inches.
' or ft means feet or feet.
Nº means number.
C. to C. means center to center.
Elev. means elevation.
½" Expansion Joints to be constructed shown thus _____ in section thus
Concrete Curb to be constructed shown thus _____ in section thus
Concrete Sidewalk to be constructed shown thus _____ in section thus
4" Asphaltic Concrete Pavement to be constructed shown thus _____ in section thus

Plan adopted - January 3, 1927

GRADE

Grade of D Street established Dec. 20, 1926 Ord. Nº 1364

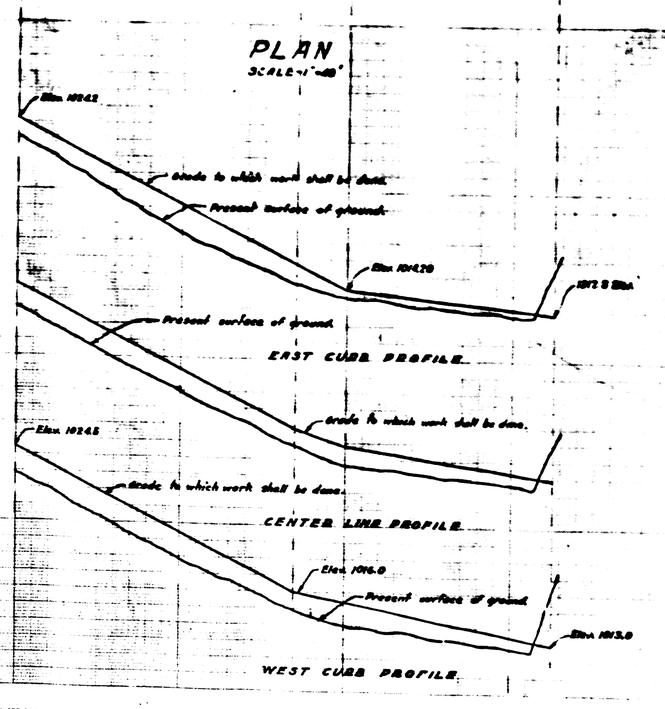

NOTE: All elevations shown in red ink are in feet and are above a plane which is 1000.00 ft below the City Bench Mark as established by Ord. No. 303 of the City of San Bernardino.

PROFILE LEGEND

Black lines show the present surface of ground.
Red lines show grade to which work shall be done.
Scales Horizontal 1" = 40' - Vertical 1" = 4'.

PLAN Nº 910

FOR THE IMPROVEMENT OF D STREET

FROM THE SOUTH LINE OF RIALTO AVENUE

TO A LINE 312.17 FEET SOUTH THEREOF

CITY OF SAN BERNARDINO, CALIF.

October 1926

C.E. Johnson
City Engineer

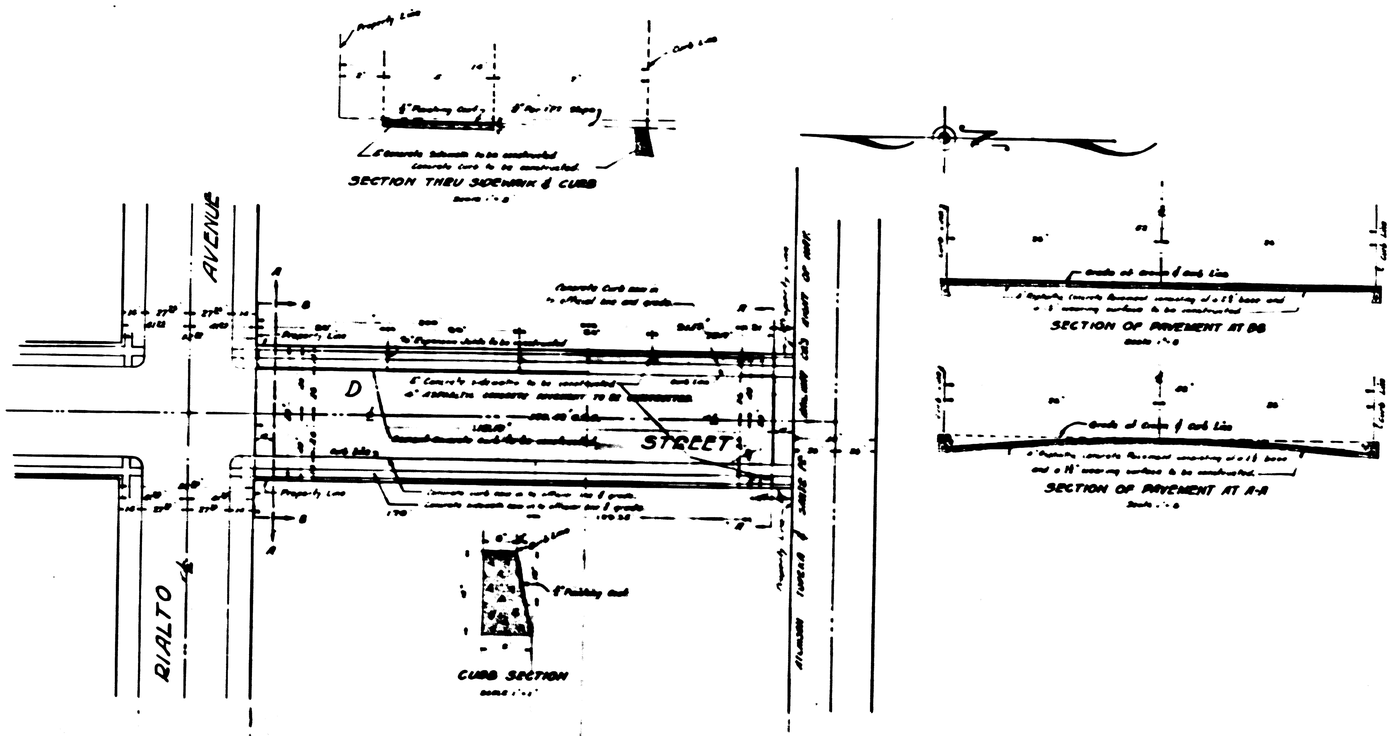

PLAN
SCALE 1" = 40'

LEGEND

"or in means inch or inches.
' or ft means feet or feet.
Nº means number.
C. to C. means center to center.
Elev. means elevation.
½" Expansion Joints to be constructed shown thus _____ in section thus
Concrete Curb to be constructed shown thus _____ in section thus
Concrete Sidewalk to be constructed shown thus _____ in section thus
4" Asphaltic Concrete Pavement to be constructed shown thus _____ in section thus

Plan adopted - January 3, 1927

GRADE

Grade of D Street established Dec. 20, 1926 Ord. Nº 1364

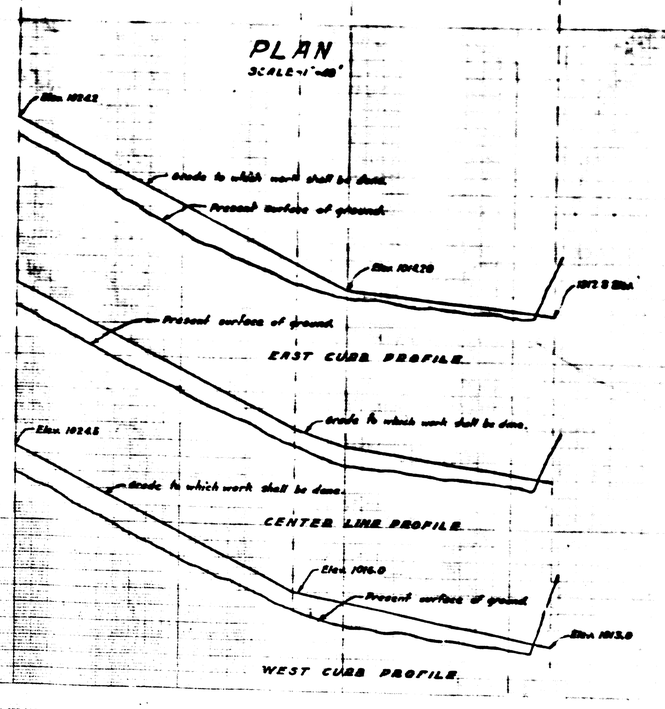

NOTE: All elevations shown in red ink are in feet and are above a plane which is 1000.00 ft below the City Bench Mark as established by Ord. No. 303 of the City of San Bernardino.

PROFILE LEGEND

Black lines show the present surface of ground.
Red lines show grade to which work shall be done.
Scales Horizontal 1" = 40' - Vertical 1" = 4'.